

SARUSHIMA

An uninhabited island rich in nature where historical heritage remains.

Sarushima (Monkey Island), which once was also used as a military fort, is an island rich in nature and the remains of historical structures.



Observation Field
A famous observation tower also known for being the base of the first Kamen Rider villains (The observation tower currently inaccessible)



Cut Passage (Fortress site)
The treasured brickwork of old fortress facility with the barracks, ammunition depot, and more.



Board deck
Great for resting or taking a restroom break



Tunnel of Love
A 140-year old brickwork tunnel. When couples go through it together something may happen...



Sarushima Pier
The entrance to Sarushima



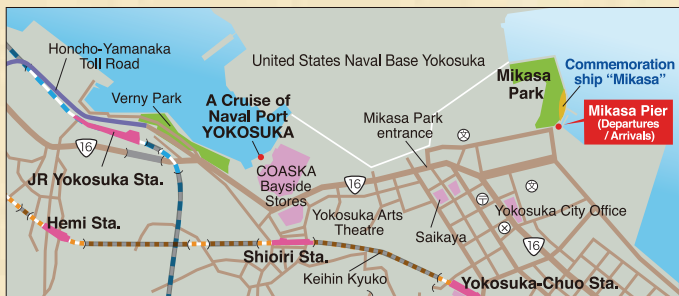
Ship timetable Mikasa departure (for Sarushima)

March~October		November~February	
09 : 30	13 : 30	09 : 30	13 : 30
10 : 30	14 : 30	10 : 30	14 : 30
11 : 30	15 : 30	11 : 30	15 : 30
12 : 30	16 : 30	12 : 30	

Fares (round trip)

Regular fare	Adults	Elementary school students	Young children (1-6yo)	Infants(under1)
Regular	¥1,500	¥750	One infant free per one paid adult	Free
Groups(15 or more)	¥1,350	¥670		Free

* The holder of the following certificates and one caretaker (total of 2 people) can ride for half the price of a regular fare or elementary student fare
Those with Class 1 Physical Disability Certificate (Sintai shogaisha), Class 1, A1 or A2 Convalescent Certificate (Ryoyo), Class 1 Disability Certificate (Shogaisha)
-<Cannot be used together with Group fare and others. Those that qualify as caretaker are those that are 12 years or over (excluding elementary students)
Starting April 2015, Yokosuka City will be separately collecting a "Sarushima park entrance fee" ¥500 for adult (15 and over) ; ¥250 for elem.& jr. high students.



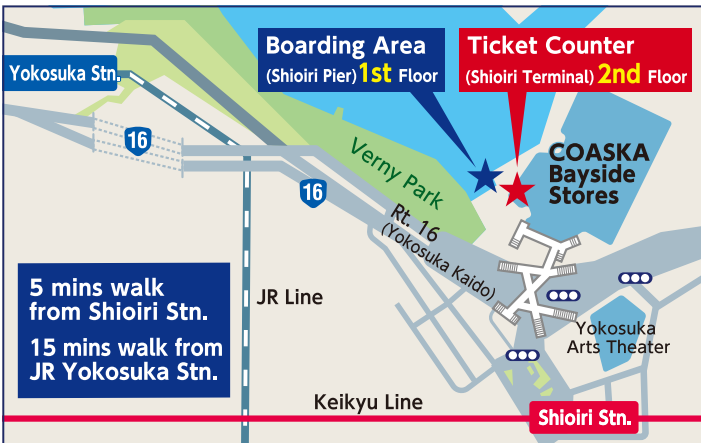
Departure Timetable

10:00*	11:00	12:00	13:00
14:00	15:00	16:00*	

●Please do not be late, the ship leaves on time. *10:00 cruise is available on weekends and national holidays. Check the website for more information.

Ticket Price

Regular		Group (More than 15people)	
adult	2,000Yen	adult	1,800Yen
child	1,000Yen	child	900Yen



Approx. 1,300 parking spots available near by.

Shioiri Terminal (Ticket Counter) locates 2nd Floor of "COASKA Bayside Stores".

Ticket reservations for "A Cruise of YOKOSUKA Naval Port" can be made online or over the phone, until a day prior to the reserved date.
A reservation is highly recommended due to the high volume of customers on weekends and national holidays.

INFORMATION

- *One child ticket (6 years and under) is free with one paid adult ticket. If there are more children than adults, each extra child will require a child ticket.
- *The cruise route and schedule may change or be canceled due to the weather and wave conditions.
- *Pets are prohibited. (Service dogs are permitted.)
- *Any dangerous items and items that maybe troublesome to others are not allowed on board.
- *Any information about the vessels in port cannot be shared.
- *Please use caution when on the ship, as it may rock and tilt when in motion.
- *Please follow the directions of the captain and the crews during the cruise.
- *For customers with wheelchairs or special needs, please inform the crews at the ticket counter at the time of reservation or ticket purchase.
- *Customers with "Shogaisha Techo (Disability Certificate)", "Ryoiku Techo (Rehabilitation Certificate)", or "Hibakusha Kenko Techo (A-Bomb Survivor Certificate)" and his/ her one caregiver (Older than 12, no elementary student) are eligible for a 50% discount.
- *A baggage check may be performed without prior announcement based on the authority's guidance.

A Cruise of Naval Port YOKOSUKA, Sarushima Ferry Route, Chartered Cruise



TryAngle Co., Ltd.

For Reservations

046-825-7144 (9:00~17:00)

WEB <https://yokosuka-gunko.jp/>

Shioiri Pier/ Yokosuka-shi Honcho 2-1-12
(Use this address for GPS navigation)





軍港めぐり 検索



A Cruise of Naval Port YOKOSUKA



 US Naval Facilities
 JMSDF Facilities

Yokosuka's Special "Local Cruise"

that lets you see the US Navy and Japan Maritime Self Defense Force ships up close.

approx
45 mins
Cruise

 Navigators one-of-the-kind live talk!

Our Navigators are a special feature of our cruise. They will introduce both US Navy and Japan Maritime Defense Force ship types, names and roles during the cruise. Not too familiar with ships? No worries, our knowledgeable Navigators will explain it all to you!

 The special cruise that lets you see the US Navy and Japan Maritime Defense Force ships.

A Cruise of YOKOSUKA Naval Port" is a approx 45 min cruise that lets you see the bases from two countries very close from our cruise ship "Sea Friend 7". Enjoy our special cruise tour and see US Navy and JMSDF ships up close. The view changes daily!



Within the map

- 1 Berth No.12**
410m long specially built berth for the aircraft carrier.
- 2 US Naval Base Yokosuka**
The home port of many U.S. Navy vessels and there also is Commander US Naval Forces Japan. Like a town, it has more than 20,000 people living inside with schools, a hospital, a post office, movie theaters and sports fields.
- 3 Azuma Warehouses Area**
A warehouse area that the US Navy and Japan Maritime Defense Force share.
- 4 Funakoshi Area**
(Commander Japan Maritime Defense Force and its vessels)
You will see the commanding office in charge of all JMSDF vessels and aircrafts. In addition, there are Commander Self Defense Fleet, Commander Submarine Fleet, and Commander Mine Warfare Force all located at Nagaura Port, playing key roles of JMSDF today.
- 5 Arai Canal Waterway**
This waterway was created by the Imperial Japanese Navy during the Meiji Period (1867-1911) to connect Yokosuka Port and Nagaura Port for quicker access to each other.
- 6 Yoshikura Pier**
JMSDF piers where more than 10 Self Defense vessels can be moored.
- 7 JMSDF Headquarters Yokosuka District**
Where the headquarter of JMSDF Yokosuka District is. Used to be Commander Imperial Japanese Navy Yokosuka District.

 Visit Yokosuka with the long history as a naval port city

Ever since US commodore Matthew Perry's "Black Ship" fleet came to Uraga Port nearly 160 years ago in Kaei 6 (1853), Yokosuka Port has been changing. Started from Yokosuka Iron Works, to the Imperial Japanese Navy Shipyard and to the current Naval Port. The picture on the right is the port map created during the Meiji Period (1867 - 1911). When you look closer, you may notice a small boat in the port. That was the Meiji version of "A Cruise of Naval Port YOKOSUKA". Even back then, people enjoyed seeing the state-of-the-art city from a cruise tour.



▲View of Yokosuka (Meiji 14, 1881)